Attachment 1 – Project Map

ASSUMPTION PARISH
GIBSON
Proposed Bayou Black Floodgate
Proposed Shell Canal East Floodgate
Proposed Shell Canal West Floodgate
Proposed Elliot Jones Floodgate
Barrier Reach
Proposed Humphreys Canal Floodgate
TERREBONNE PARISH
LAFOURCHE PARISH
Bayou Black Pump Station
Proposed NAFTA Roadway Gate
Hanson Canal Pump Station
HOUMA
Proposed Minors Canal Floodgate
BOURG
Lake Long
G.I.W.W.
Union Pacific RR Roadway Gate
LOCKPORT
Bayou Lafourche
Lockport to Larose Reach
Proposed G.I.W.W. Floodgate East
Larose Floodgate
Hwy 24 & 3235 Roadway Gates
LAROSE
Larose C North Reach
ST. CHARLES PARISH
Proposed Grand Bayou Floodgate
Grand Bayou
Grand Bayou Canal
Houma Navigation Canal
Terrebonne Bayou
MONTEGUT
Proposed G.I.W.W. Floodgate West
Proposed Marmande Canal Floodgate
Lake Theriot
Marmande Canal
CHAUVIN
BOUDREAUX
Humble Canal Floodgate
Madison (Nettleton) Pump Station
Humble Canal
Bayou du Large
Falgout Cnl.
Proposed Falgout Canal Floodgate
Lake Decade
Bayou Grand Caillou
DULAC
Lake Boudreaux
Bayou Petite Caillou
Proposed Pointe Aux Chenes Floodgate and Highway 665 Roadway Gate
Bayou Pointe Au Chien
Bayou Terrebonne Floodgate and Highway 55 Roadway Gate
Pointe Aux Chenes Pump Station
Proposed Bayou DuLarge Floodgate and Highway 315 Roadway Gate
Proposed Bayou Grand Caillou Floodgate
Proposed Houma Navigation Canal Lock
Bush Canal Floodgate
Placid Canal Floodgate
Proposed Four Point Bayou Floodgate and Roadway Gate
Proposed Bayou Petite Caillou Floodgate and Highway 56 Roadway Gate

MODIFIED ALIGNMENT
EXTENSIONS to the MODIFIED ALIGNMENT
AUTHORIZED ALIGNMENT
ENVIRONMENTAL CONTROL STRUCTURE
NAVIGABLE STRUCTURE
ROADWAY GATE
PUMP STATION
LOCK

SCALE: 1" = 6000'
6000 0 6000 12000

EGIS Map ID No. 09-IWA Other MTOG Alternate Alignments

Attachment 2 – Economic Reach Maps

MTOG Economic Reaches

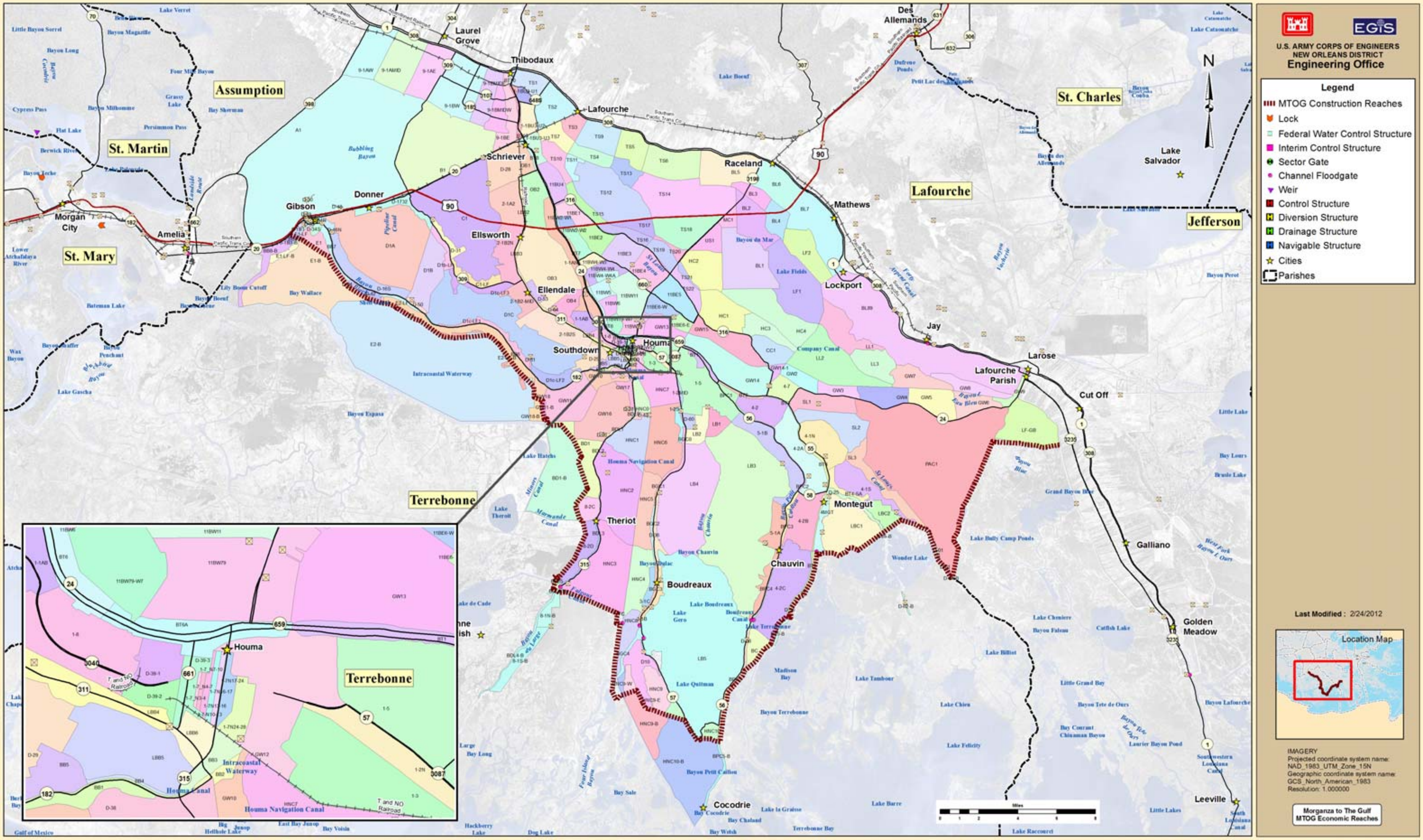

EGIS Map ID No. 12_027-002

MTOG Economic Reaches Behind Local Levees

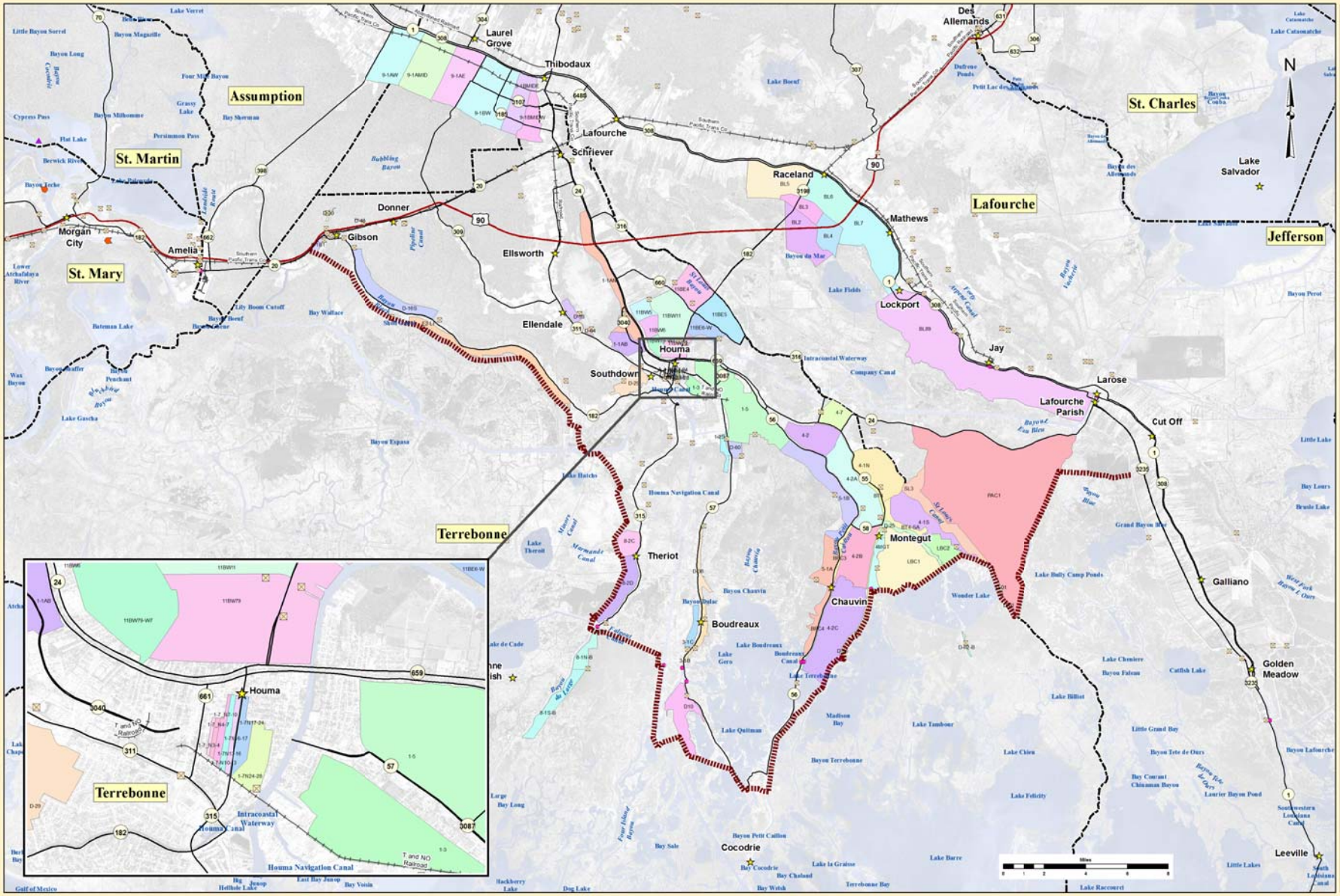

U.S. ARMY CORPS OF ENGINEERS
NEW ORLEANS DISTRICT
Engineering Office

Legend

- MTOG Construction Reaches
- Lock
- Federal Water Control Structure
- Interim Control Structure
- Sector Gate
- Channel Floodgate
- Weir
- Control Structure
- Diversion Structure
- Drainage Structure
- Navigable Structure
- Cities
- Parishes

Last Modified : 2/24/2012

Location Map

IMAGERY
Projected coordinate system name:
NAD_1983_UTM_Zone_15N
Geographic coordinate system name:
GCS_North_American_1983
Resolution: 1.000000

Morganza to The Gulf
MTOG Economic Reaches Behind Local Levees

EGIS Map ID No. 12_027-002

Attachment 3 – Inundation Depth Maps

MTOG Inundation Depth Grid 2010 50-Year

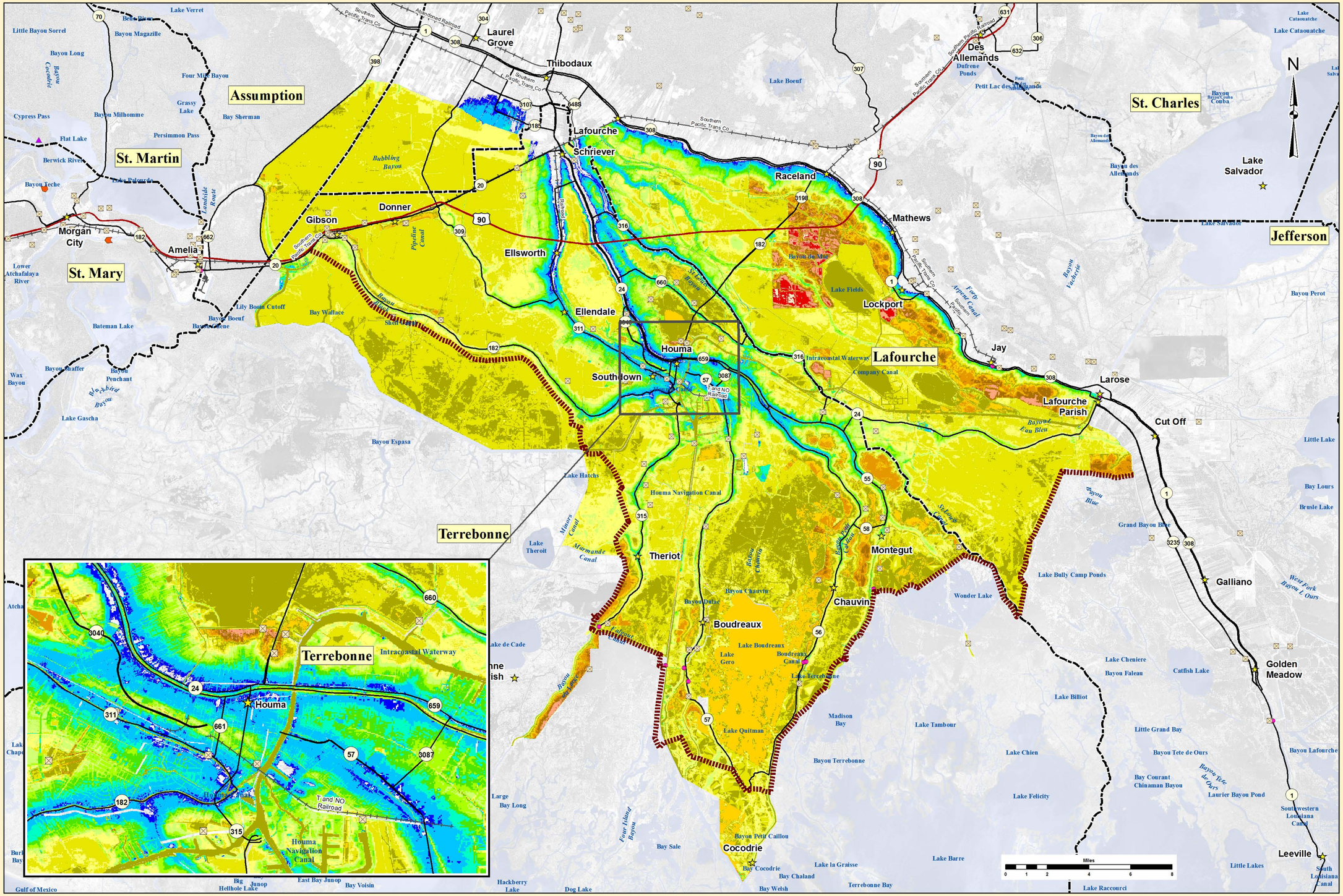

U.S. ARMY CORPS OF ENGINEERS
NEW ORLEANS DISTRICT
Engineering Office

Legend

Inundation Depth Map 2010 50-yr

- 0 ft - 1 ft
- 1 ft - 2 ft
- 2 ft - 3 ft
- 3 ft - 4 ft
- 4 ft - 5 ft
- 5 ft - 6 ft
- 6 ft - 7 ft
- 7 ft - 8 ft
- 8 ft - 9 ft
- 9 ft - 10 ft
- 10 ft - 11 ft
- 11 ft - 12 ft
- 12 ft - 13 ft
- 13 ft - 14 ft
- 14 ft - 15 ft
- 15 ft - 60 ft
- MTOG Construction Reaches
- Lock
- Federal Water Control Structure
- Interim Control Structure
- Sector Gate
- Channel Floodgate
- Weir
- Control Structure
- Diversion Structure
- Drainage Structure
- Navigable Structure
- Cities
- Parishes

Last Modified : 2/22/2012

Location Map

IMAGERY
Projected coordinate system name:
NAD_1983_UTM_Zone_15N
Geographic coordinate system name:
GCS_North_American_1983
Resolution: 1.000000

Morganza to The Gulf Inudation Depth Grid 2010 50-Year

EGIS Map ID No. 12_027-002

MTOG Inundation Depth Grid 2010 100-Year

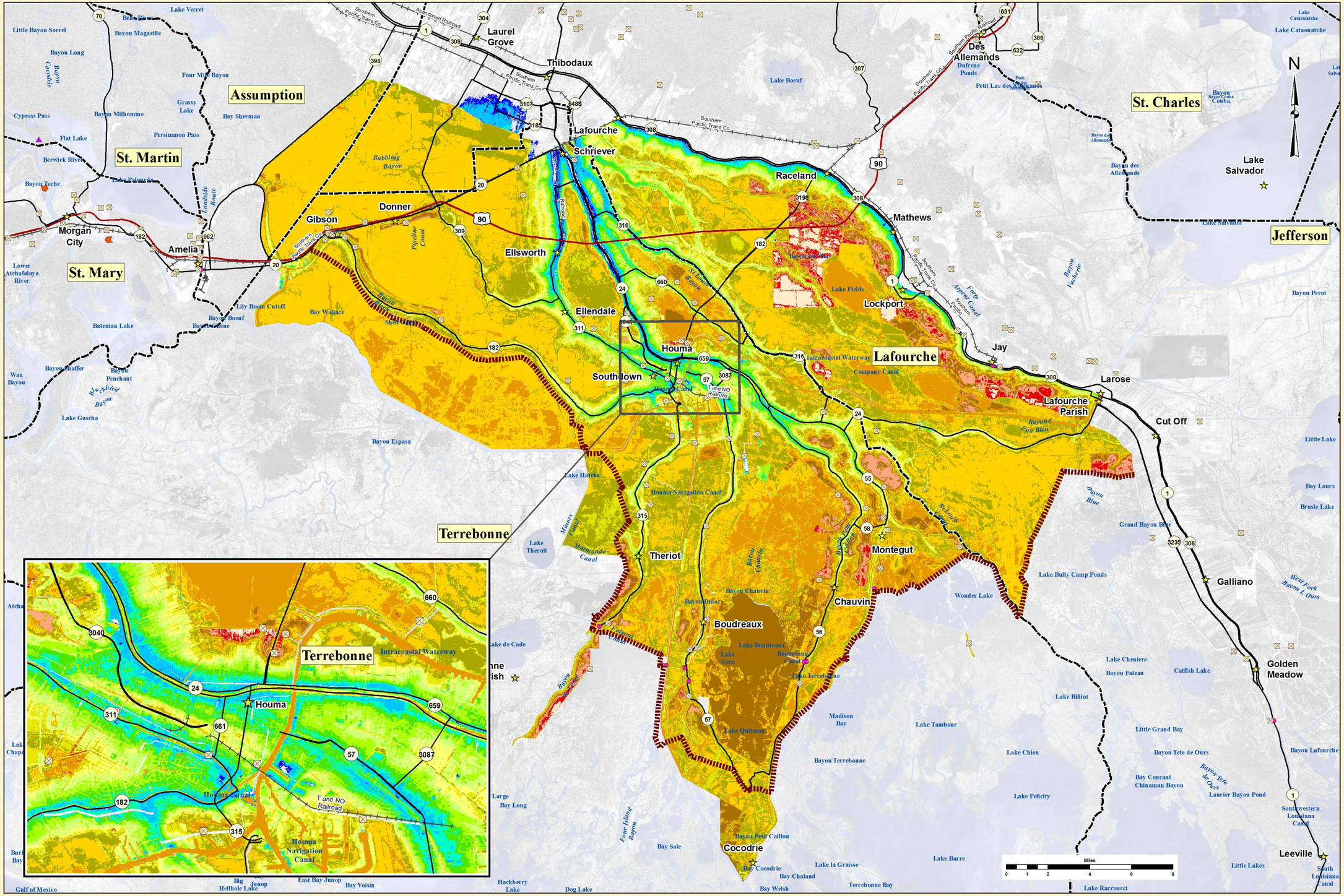

U.S. ARMY CORPS OF ENGINEERS
NEW ORLEANS DISTRICT
Engineering Office

EGIS

Legend

Inundation Depth Map 2010 100-yr

- 0 ft - 1 ft
- 1 ft - 2 ft
- 2 ft - 3 ft
- 3 ft - 4 ft
- 4 ft - 5 ft
- 5 ft - 6 ft
- 6 ft - 7 ft
- 7 ft - 8 ft
- 8 ft - 9 ft
- 9 ft - 10 ft
- 10 ft - 11 ft
- 11 ft - 12 ft
- 12 ft - 13 ft
- 13 ft - 14 ft
- 14 ft - 15 ft
- 15 ft - 60 ft
- MTOG Construction Reaches
- Lock
- Federal Water Control Structure
- Interim Control Structure
- Sector Gate
- Channel Floodgate
- Weir
- Control Structure
- Diversion Structure
- Drainage Structure
- Navigable Structure
- Cities
- Parishes

Last Modified : 2/22/2012

Location Map

IMAGERY
Projected coordinate system name:
NAD_1983_UTM_Zone_15N
Geographic coordinate system name:
GCS_North_American_1983
Resolution: 1.000000

Morganza to The Gulf Inudation Depth Grid 2010 100-Year

EGIS Map ID No. 12_027-002

MTOG Inundation Depth Grid 2010 500-Year

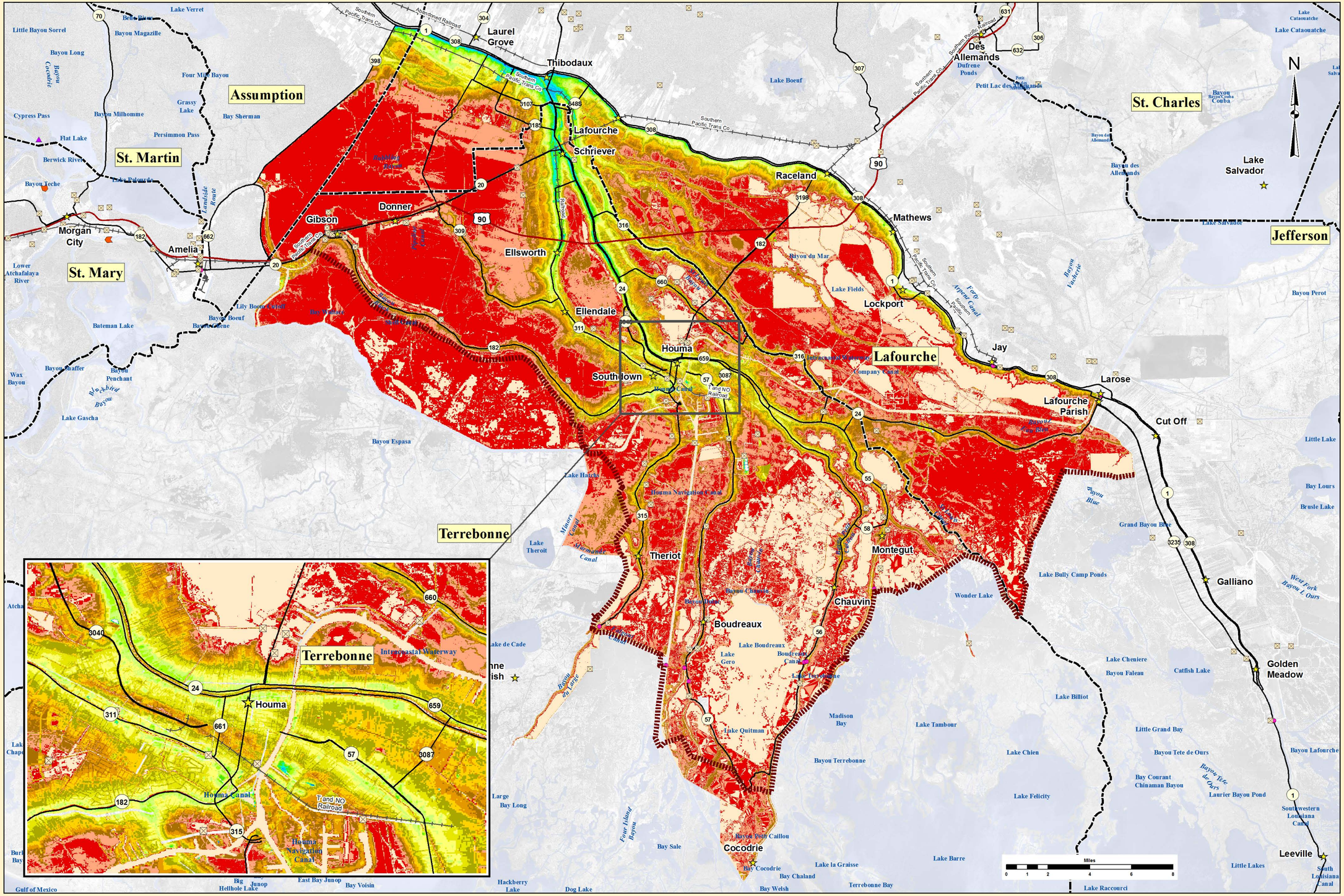

U.S. ARMY CORPS OF ENGINEERS
NEW ORLEANS DISTRICT
Engineering Office

Legend

Inundation Depth Map 2010 500-yr

- 0 ft - 1 ft
- 1 ft - 2 ft
- 2 ft - 3 ft
- 3 ft - 4 ft
- 4 ft - 5 ft
- 5 ft - 6 ft
- 6 ft - 7 ft
- 7 ft - 8 ft
- 8 ft - 9 ft
- 9 ft - 10 ft
- 10 ft - 11 ft
- 11 ft - 12 ft
- 12 ft - 13 ft
- 13 ft - 14 ft
- 14 ft - 15 ft
- 15 ft - 60 ft
- MTOG Construction Reaches
- Lock
- Federal Water Control Structure
- Interim Control Structure
- Sector Gate
- Channel Floodgate
- Weir
- Control Structure
- Diversion Structure
- Drainage Structure
- Navigable Structure
- Cities
- Parishes

Last Modified : 2/22/2012

Location Map

IMAGERY
Projected coordinate system name:
NAD_1983_UTM_Zone_15N
Geographic coordinate system name:
GCS_North_American_1983
Resolution: 1.000000

Morganza to The Gulf Inudation Depth Grid 2010 500-Year

EGIS Map ID No. 12_027-002

MTOG Inundation Depth Grid 2035 50-Year

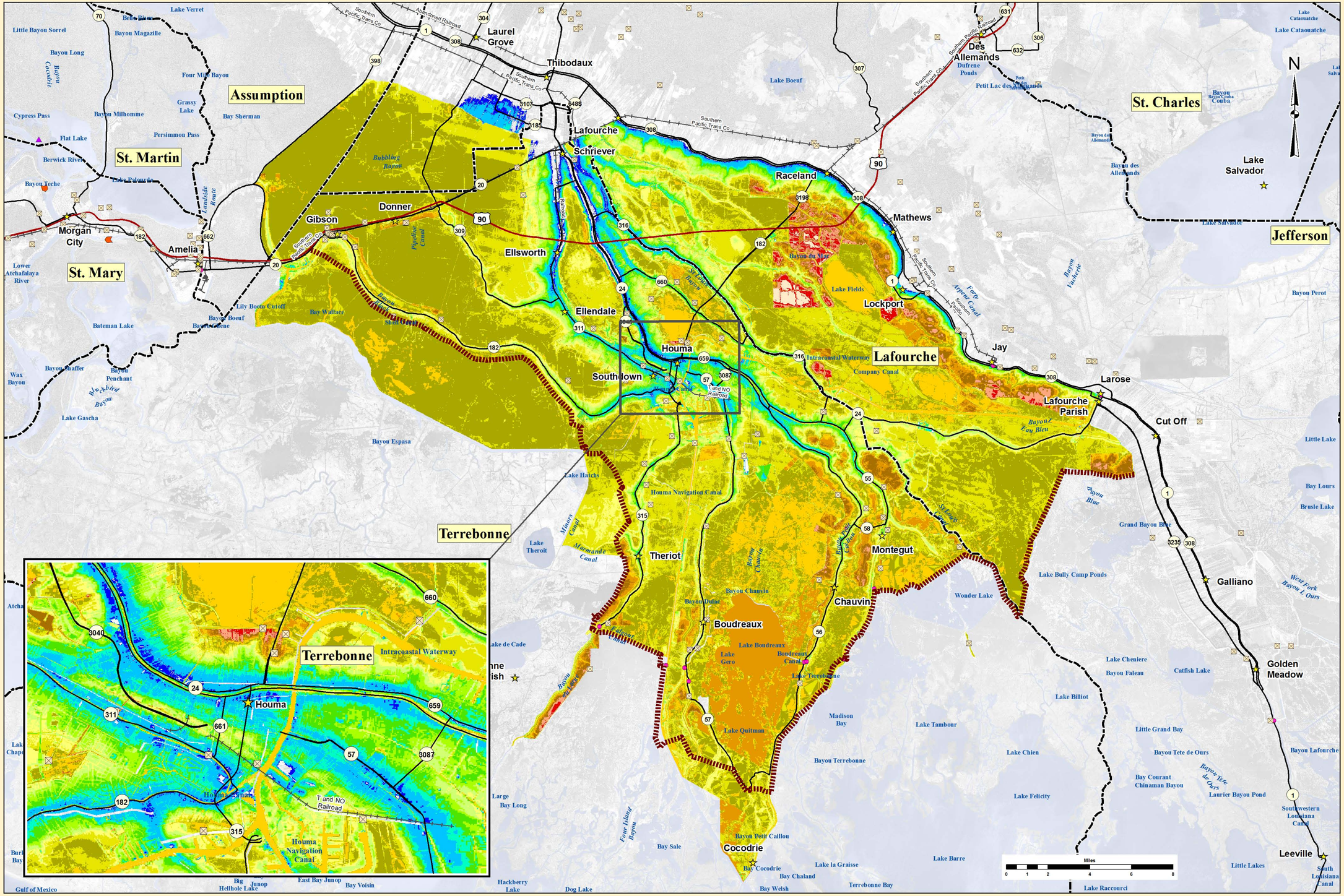

U.S. ARMY CORPS OF ENGINEERS
NEW ORLEANS DISTRICT
Engineering Office

EGIS

Legend

Inundation Depth Map 2035 50-yr

- 0 ft - 1 ft
- 1 ft - 2 ft
- 2 ft - 3 ft
- 3 ft - 4 ft
- 4 ft - 5 ft
- 5 ft - 6 ft
- 6 ft - 7 ft
- 7 ft - 8 ft
- 8 ft - 9 ft
- 9 ft - 10 ft
- 10 ft - 11 ft
- 11 ft - 12 ft
- 12 ft - 13 ft
- 13 ft - 14 ft
- 14 ft - 15 ft
- 15 ft - 60 ft
- MTOG Construction Reaches
- Lock
- Federal Water Control Structure
- Interim Control Structure
- Sector Gate
- Channel Floodgate
- Weir
- Control Structure
- Diversion Structure
- Drainage Structure
- Navigable Structure
- Cities
- Parishes

Last Modified : 2/22/2012

Location Map

IMAGERY
Projected coordinate system name:
NAD_1983_UTM_Zone_15N
Geographic coordinate system name:
GCS_North_American_1983
Resolution: 1.000000

Morganza to The Gulf Inudation Depth Grid 2035 50-Year

EGIS Map ID No. 12_027-002

MTOG Inundation Depth Grid 2035 100-Year

EGIS Map ID No. 12_027-002

MTOG Inundation Depth Grid 2035 500-Year

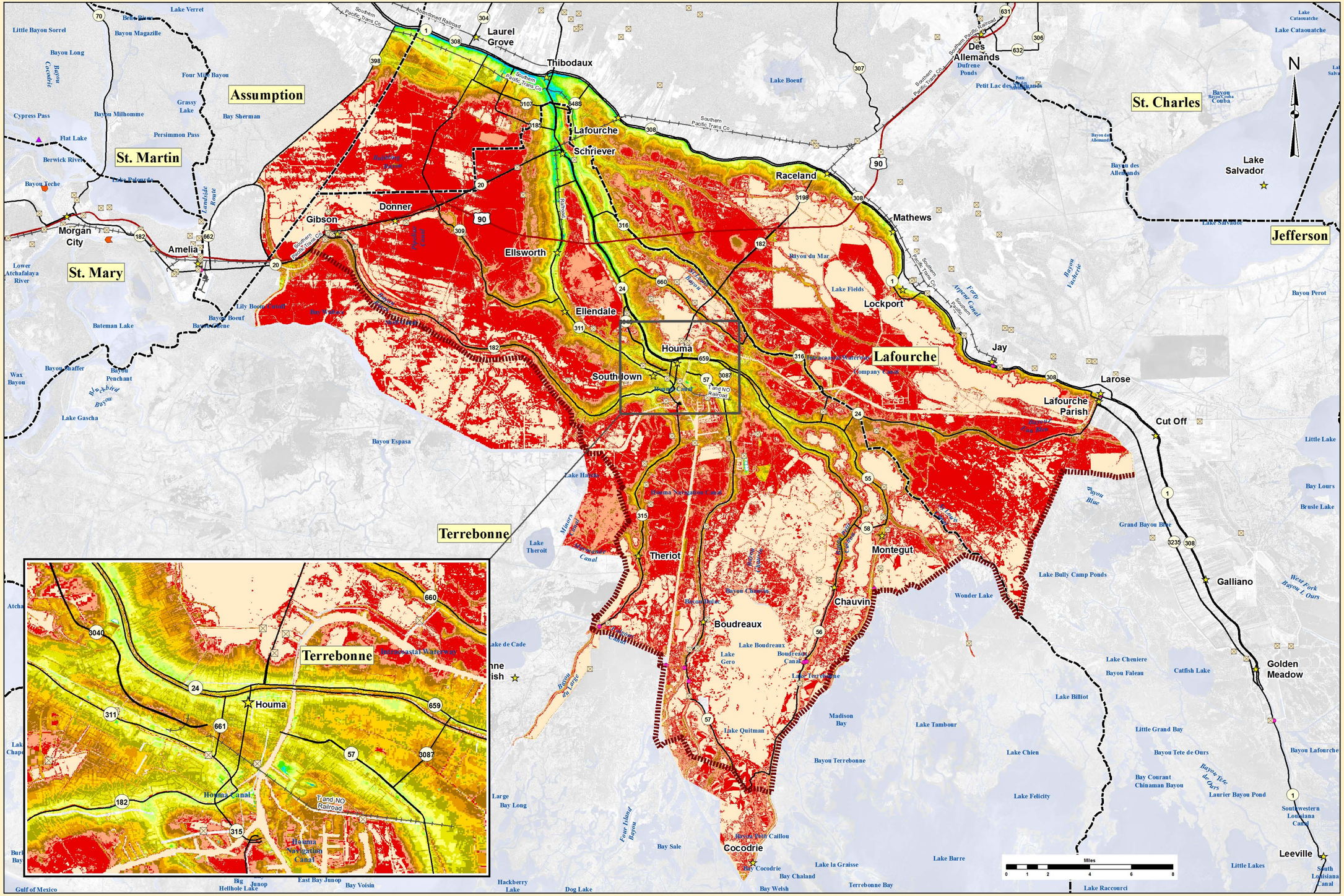

U.S. ARMY CORPS OF ENGINEERS
NEW ORLEANS DISTRICT
Engineering Office

EGIS

N

Legend

Inundation Depth Map 2035 500-yr

- 0 ft - 1 ft
- 1 ft - 2 ft
- 2 ft - 3 ft
- 3 ft - 4 ft
- 4 ft - 5 ft
- 5 ft - 6 ft
- 6 ft - 7 ft
- 7 ft - 8 ft
- 8 ft - 9 ft
- 9 ft - 10 ft
- 10 ft - 11 ft
- 11 ft - 12 ft
- 12 ft - 13 ft
- 13 ft - 14 ft
- 14 ft - 15 ft
- 15 ft - 60 ft
- MTOG Construction Reaches
- Lock
- Federal Water Control Structure
- Interim Control Structure
- Sector Gate
- Channel Floodgate
- Weir
- Control Structure
- Diversion Structure
- Drainage Structure
- Navigable Structure
- Cities
- Parishes

Last Modified : 2/22/2012

Location Map

IMAGERY
Projected coordinate system name:
NAD_1983_UTM_Zone_15N
Geographic coordinate system name:
GCS_North_American_1983
Resolution: 1.000000

Morganza to The Gulf Inudation Depth Grid 2035 500-Year

EGIS Map ID No. 12_027-002

MTOG Inundation Depth Grid 2085 50-Year

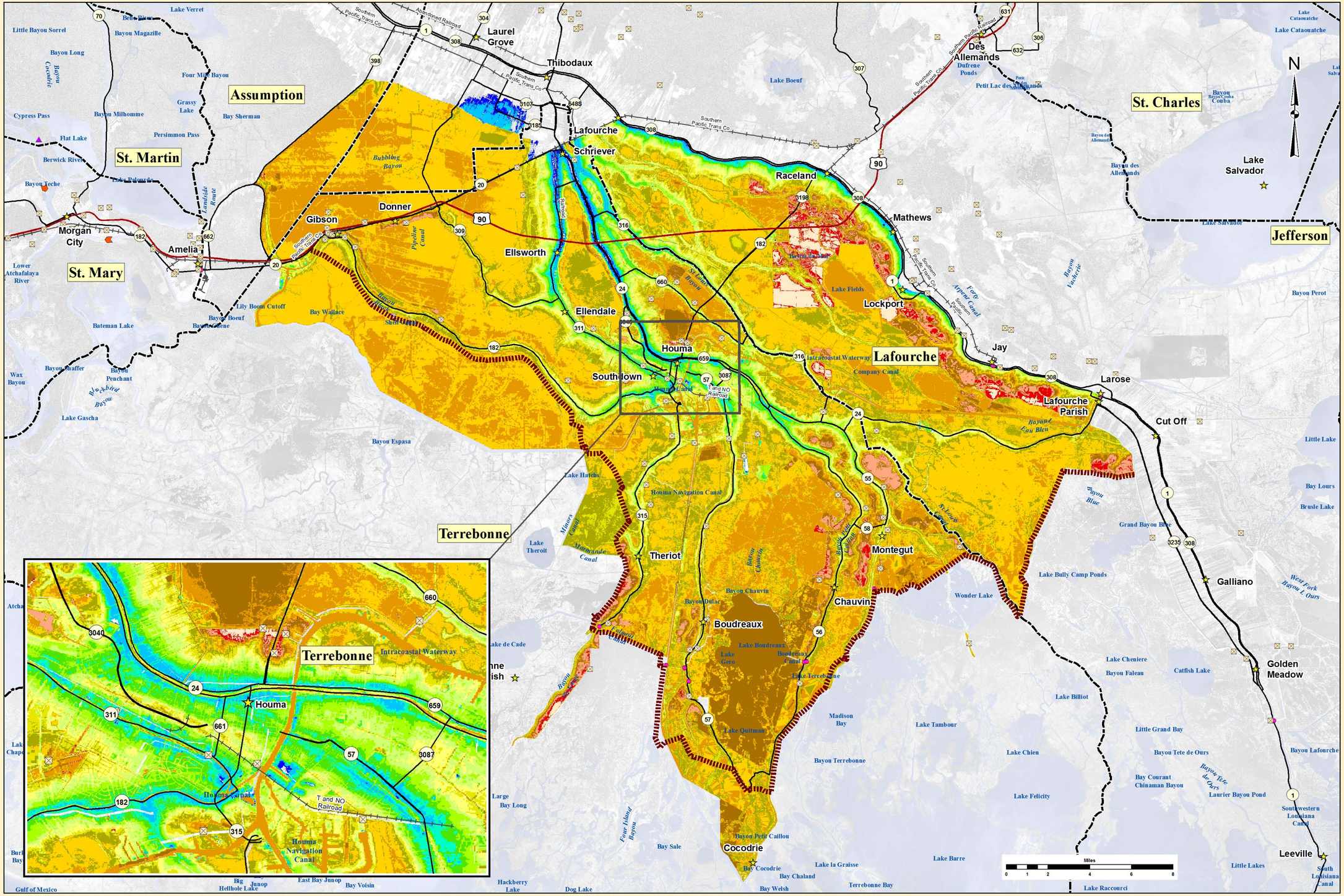

U.S. ARMY CORPS OF ENGINEERS
NEW ORLEANS DISTRICT
Engineering Office

EGIS

Legend

Inundation Depth Map 2085 50-yr

- 0 ft - 1 ft
- 1 ft - 2 ft
- 2 ft - 3 ft
- 3 ft - 4 ft
- 4 ft - 5 ft
- 5 ft - 6 ft
- 6 ft - 7 ft
- 7 ft - 8 ft
- 8 ft - 9 ft
- 9 ft - 10 ft
- 10 ft - 11 ft
- 11 ft - 12 ft
- 12 ft - 13 ft
- 13 ft - 14 ft
- 14 ft - 15 ft
- 15 ft - 60 ft
- MTOG Construction Reaches
- Lock
- Federal Water Control Structure
- Interim Control Structure
- Sector Gate
- Channel Floodgate
- Weir
- Control Structure
- Diversion Structure
- Drainage Structure
- Navigable Structure
- Cities
- Parishes

Last Modified : 2/22/2012

Location Map

IMAGERY
Projected coordinate system name:
NAD_1983_UTM_Zone_15N
Geographic coordinate system name:
GCS_North_American_1983
Resolution: 1.000000

Morganza to The Gulf Inudation Depth Grid 2085 50-Year

EGIS Map ID No. 12_027-002

MTOG Inundation Depth Grid 2085 100-Year

EGIS Map ID No. 12_027-002

MTOG Inundation Depth Grid 2085 500-Year

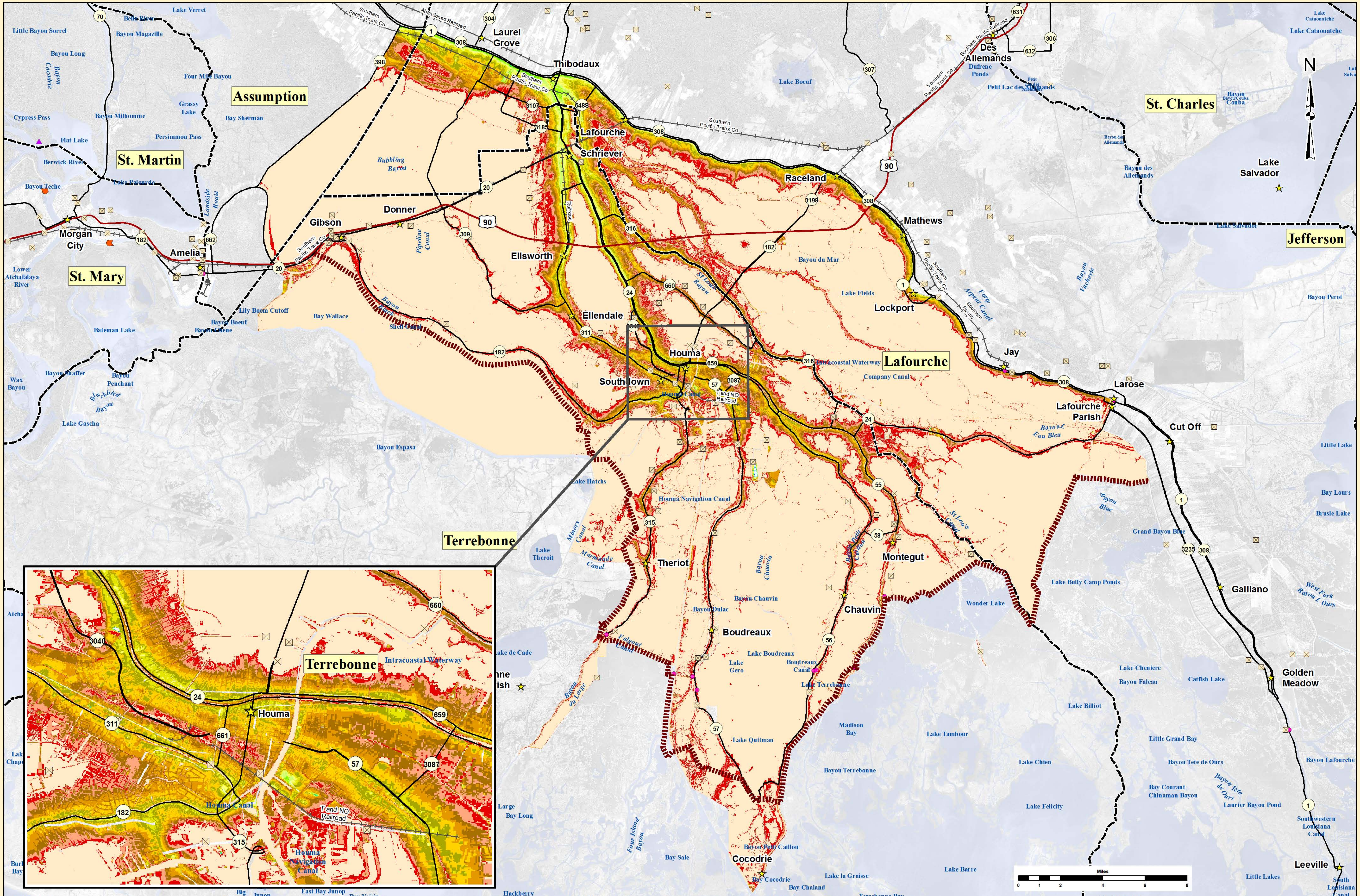

U.S. ARMY CORPS OF ENGINEERS
NEW ORLEANS DISTRICT
Engineering Office

Legend

Inundation Depth Map 2085 500-yr

- 0 ft - 1 ft
- 1 ft - 2 ft
- 2 ft - 3 ft
- 3 ft - 4 ft
- 4 ft - 5 ft
- 5 ft - 6 ft
- 6 ft - 7 ft
- 7 ft - 8 ft
- 8 ft - 9 ft
- 9 ft - 10 ft
- 10 ft - 11 ft
- 11 ft - 12 ft
- 12 ft - 13 ft
- 13 ft - 14 ft
- 14 ft - 15 ft
- 15 ft - 60 ft
- MTOG Construction Reaches
- Lock
- Federal Water Control Structure
- Interim Control Structure
- Sector Gate
- Channel Floodgate
- Weir
- Control Structure
- Diversion Structure
- Drainage Structure
- Navigable Structure
- Cities
- Parishes

Last Modified : 2/22/2012

Location Map

IMAGERY
Projected coordinate system name: NAD_1983_UTM_Zone_15N
Geographic coordinate system name: GCS_North_American_1983
Resolution: 1.000000

Morganza to The Gulf Inudation Depth Grid 2085 500-Year

EGIS Map ID No. 12_027-002